



Oklahoma Telehealth Utilization 2017 SURVEY RESULTS

Telehealth Alliance of Oklahoma
 Oklahoma Board of Medical Licensure and Supervision
 Oklahoma Hospital Association
 Oklahoma State Department of Health

WHAT IS TELEHEALTH?

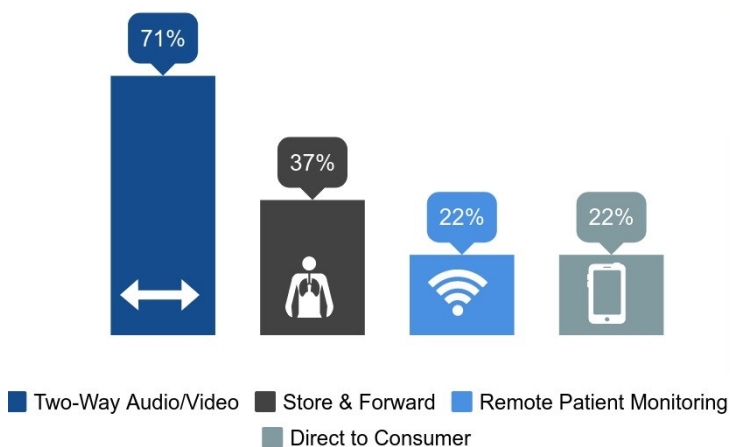
Telehealth is the use of electronic information and telecommunications technologies to support long-distance clinical health care, patient and professional health-related education, public health, and health administration.

Office of the National Coordinator for Health Information Technology

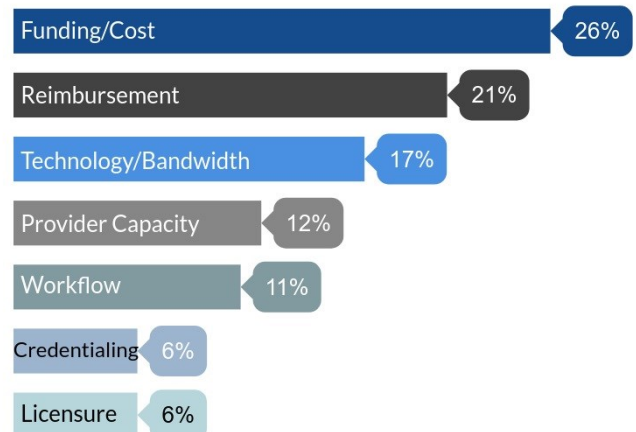
HOW IS TELEHEALTH USED IN OKLAHOMA?

- Acute Care
- Audiology
- Burn Care
- Clinical Supervision
- Genetic Counseling
- Health Education
- Intensive Care
- Mental Health Screening & Referral
- Neurology
- Oncology
- Orthopedics
- Perinatology
- Project ECHO
- Public Health
- Speech Language Pathology
- Addiction Medicine
- Aviation Medicine
- Cardiology
- Emergency Medicine
- Geriatrics
- High Risk Pregnancy
- Mammography
- Mobile Team Assessment
- Nutrition
- Ophthalmology
- Patient Management
- Physical Therapy
- Provider Continuing Education
- Radiology
- Telestroke
- Advanced Practice Nursing
- Behavioral Counseling
- Chronic Disease Management
- Endocrinology
- Dermatology
- Hospitalist
- Medication Management
- Nephrology
- Occupational Therapy
- Optometry
- Patient Monitoring
- Primary Care
- Psychiatry
- Sleep Medicine
- Wound Care

Modes of Telehealth Utilization

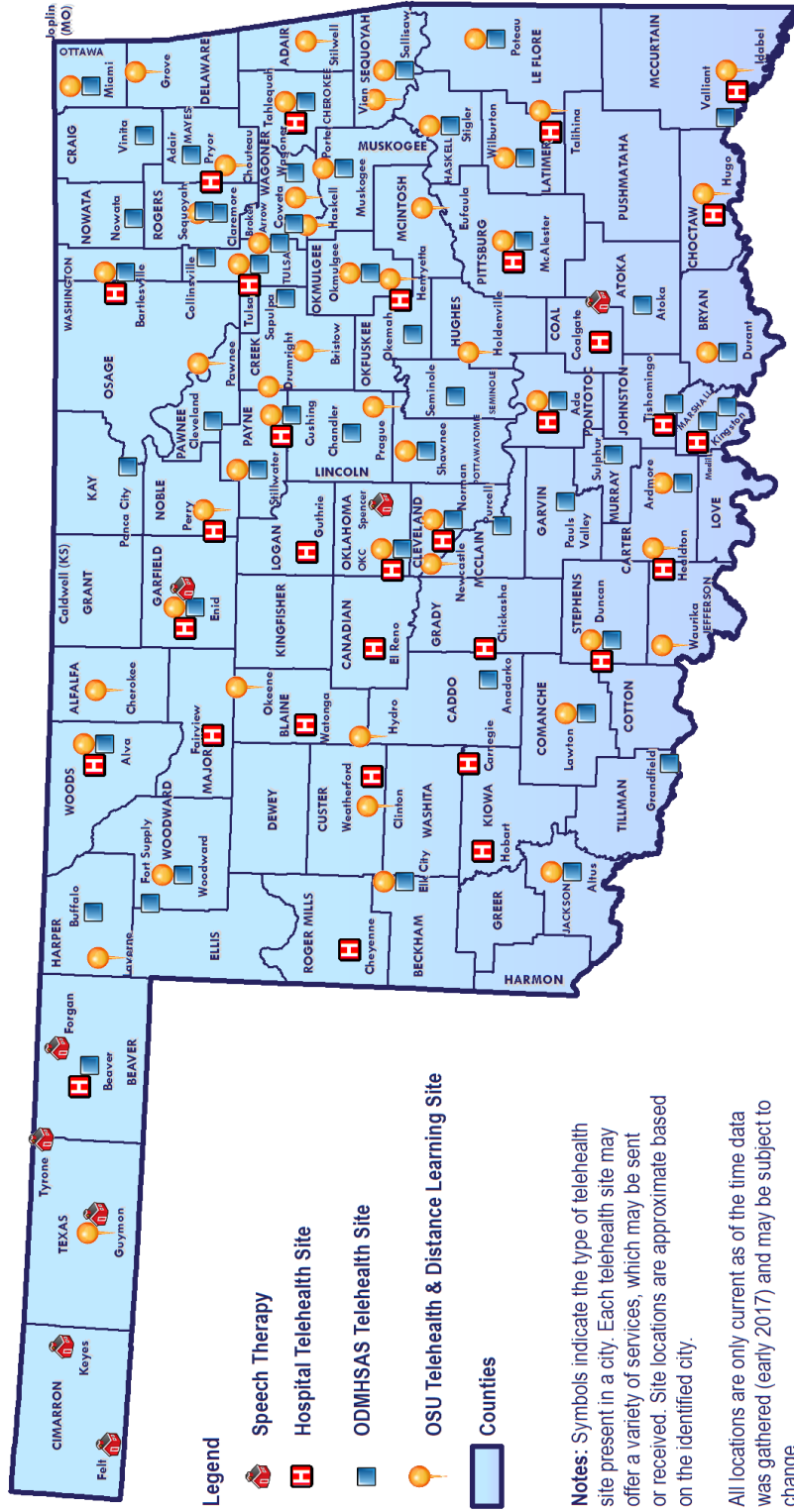


Implementation Barriers



WHERE IS TELEHEALTH IN OKLAHOMA?

2017 Telehealth Sites by Facility Type



Notes: Symbols indicate the type of telehealth site present in a city. Each telehealth site may offer a variety of services, which may be sent or received. Site locations are approximate based on the identified city.

All locations are only current as of the time data was gathered (early 2017) and may be subject to change.

Data Sources: ODMHSAS Data, 2017 OSDH/OHA Survey of Telehealth
OSU Center for Rural Health -- OSU Telehealth

Created: 10.2.2017

Projection/Coordinate System: USGS Albers Equal Area Conic



Disclaimer: This map is a compilation of records, information and data from various city, county and state offices and other sources, affecting the area shown, and is the best representation of the data available at the time. The map and data are to be used for reference purposes only. The user acknowledges and accepts all inherent limitations of the map, including the fact that the data are dynamic and in a constant state of maintenance.



Office of Primary Care & Rural Health Development
Center for Health Innovation and Effectiveness
Oklahoma State Department of Health